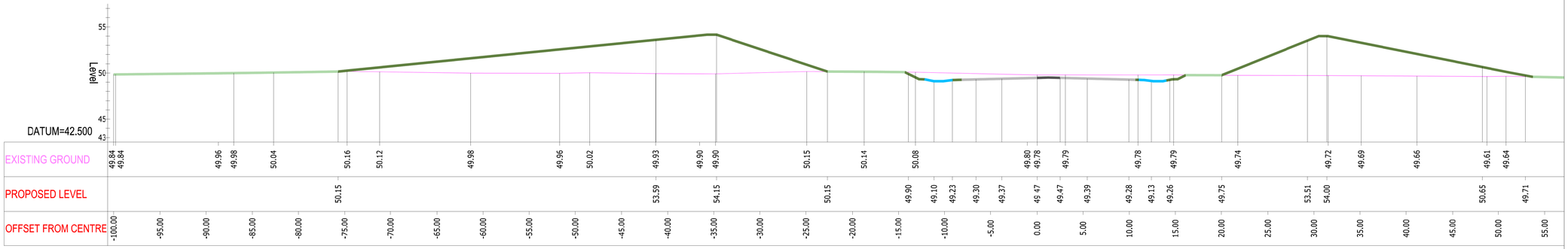

C/S AT CHAINAGE 3050.000(H:250/V:250)

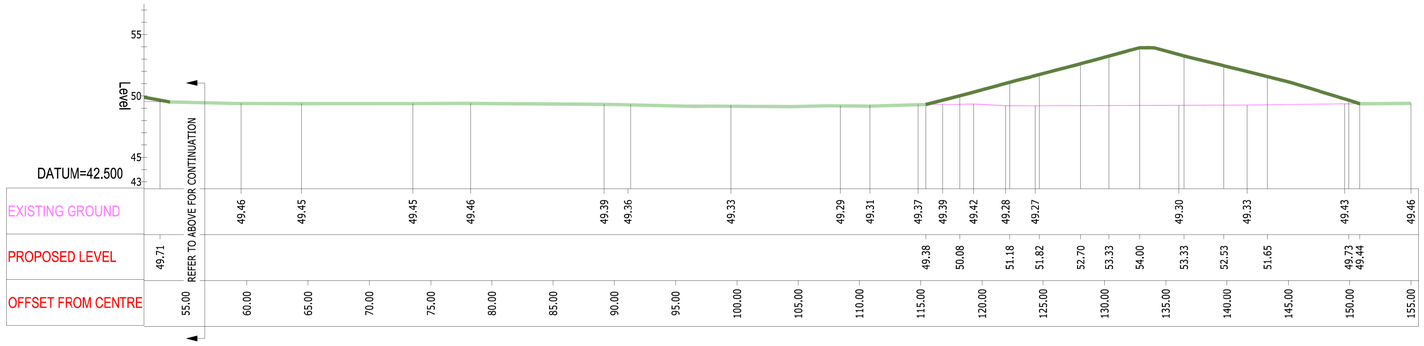

C/S AT CHAINAGE 3050.000(H:250/V:250)

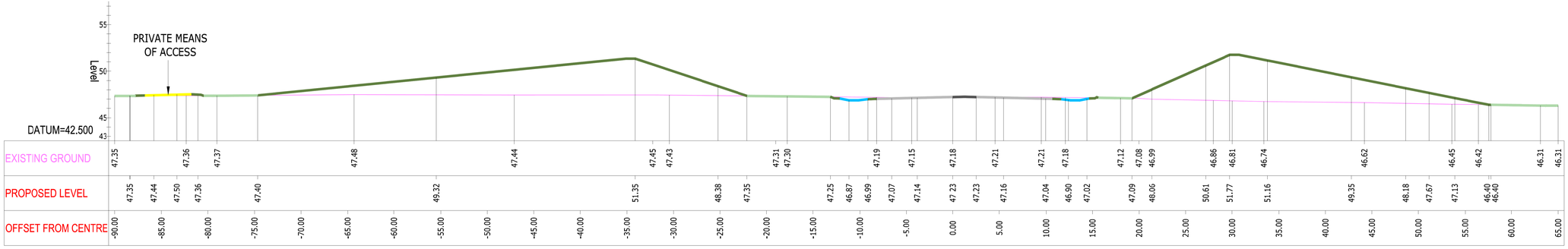

C/S AT CHAINAGE 2950.000(H:250/V:250)

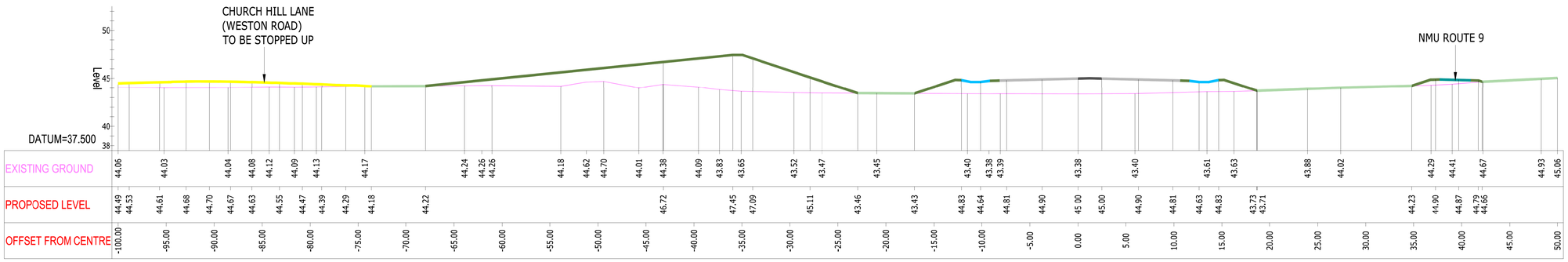

C/S AT CHAINAGE 2850.000(H:250/V:250)

0 15 25 metres

SCALE 1:250

Key:

- Carriageway
- Central Reservation / Hardened Raised Verge Proposed
- Verge and Earthworks with Landscaping
- Proposed and Existing Landscaping and Planting
- Swale
- Proposed Bridleways
- Proposed Private Means of Access (PMA)
- Proposed Shared Pedestrians / Cycleway
- Proposed Restricted Byway
- Proposed Footpath and PMA
- Retaining Wall
- Existing Ground Level

Notes:

1. Do not scale from this drawing.
2. All dimensions are in metres unless otherwise stated.
3. This drawing is to be read with all other relevant drawings and reports.
4. For Location of Sections, refer to Chainage Markers on 2.04.00 Cross Section Drawings PK1002-RAM-HGN-MLE-DR-CH-0100
5. Please refer to 3.03.00 Environmental Statement Chapter 3: Description of Scheme for the Rochdale Envelope flexibility included within the design for the purposes of Environmental Impact Assessment.
6. This drawing is for planning application purposes only, it is not a construction issue drawing.

Mapping reproduced by permission of Ordnance Survey on behalf of HMSO.
© Crown copyright and database rights 2024 Ordnance Survey 100019340.

A1 - Authorised for Planning				
C01	KAK	SA	SS	08/02/24
REVISION	DRAWN	CHECKED	APPROVED	DATE

CLIENT

Norfolk County Council
Grahame Bygrave
Interim Executive Director of
Community and Environmental Services
Norfolk County Council
County Hall, Martineau Lane
Norwich NR1 2SG

PROJECT

Norwich Western Link
ferrovial construction
RAMBOLL

DRAWING TITLE

NORWICH WESTERN LINK
MAINLINE CROSS SECTION
CHAINAGE 2850 TO 3050
SHEET 12 OF 24

DRAWING STATUS

A1 - AUTHORISED FOR PLANNING

DRAWN	CHECKED	APPROVED	AUTHORISED
KAK	SA	SS	FQC

SCALE @ A1 SIZE	DATE	REVISION
1:250	08/02/24	C01

DRAWING NUMBER

PK1002-RAM-HGN-MLE-DE-CH-0020